

















-  Local Plan Area Boundary
-  Boston & South Holland Boundary
-  Inset Map Boundary
-  Land Outside Local Plan Area
-  Countryside.....Policy 1,9,19,22,23
-  Site of International Conservation.....Policy 28
-  SSSI.....Policy 28
-  National Nature Reserve.....Policy 28
-  Local Wildlife Site.....Policy 28
-  Local Nature Reserve.....Policy 28
-  Flood Storage Area.....Policy 4
-  Recreational Open Space.....Policy 32
-  Green Infrastructure.....Policy 32
-  Cycle Route.....Policy 33
-  Ancient Monument.....Policy 29
-  Site Specific Safeguarding Area for Sand and Gravel
(As required by Paragraph 5 of the Minerals Planning Practice Guidance)

