

















-  Inset Map Boundary
-  Countryside.....Policy 1,9,19,22,23
-  Settlement Boundary.....Policy 1,9,22,23
-  Housing Commitments.....Policy 11
-  Housing Allocation.....Policy 11
-  Housing Reserve Site.....Policy 12
-  Existing Main Employment Area.....Policy 7
-  Proposed Main Employment Area.....Policy 7
-  Established Employment Site.....Policy 7
-  Local Employment Site.....Policy 7
-  Proposed Local Employment Site.....Policy 7
-  Local Wildlife Site.....Policy 28
-  Recreational Open Space.....Policy 32
-  Green Infrastructure.....Policy 32



South East Lincolnshire
Joint Strategic Planning Committee

