





























# South East Lincolnshire Local Plan

## Key for Inset Maps 11-72



South East Lincolnshire  
Joint Strategic Planning Committee

	Local Plan Area Boundary	
	Boston & South Holland Boundary	
	Inset Map Boundary	
	Land Outside Local Plan Area	
	Countryside.....	Policy 1,9,19,22,23
	Settlement Boundary.....	Policy 1,19,22,23
	Conservation Area .....	Policy 29
	Housing Commitment.....	Policy 11
	Housing Allocation.....	Policy 11
	Housing Reserve Site.....	Policy 12
	Existing Residential Gypsy/Traveller Site.....	Policy 20
	Existing Residential Travelling Showperson's Site.....	Policy 20
	Proposed Residential Travelling Showperson's Site .....	Policy 20
	Proposed Residential Gypsy/Traveller Site.....	Policy 20
	Established Employment Site.....	Policy 7
	Existing Mixed Use Employment Site.....	Policy 7
	Proposed Mixed Use Employment Site.....	Policy 7
	Proposed Local Employment Site.....	Policy 7
	SSSI.....	Policy 28
	Local Wildlife Site.....	Policy 28
	Flood Storage Area.....	Policy 4
	Recreational Open Space.....	Policy 32
	Green Infrastructure.....	Policy 32
	Proposed Cemetery/Playing Field Extension.....	Policy 32
	Historic Park and Garden.....	Policy 29
	Cycle Route .....	Policy 33
	Proposed Cycle Route.....	Policy 33
	Ancient Monument.....	Policy 29