








**NOTES**

1. The potential flooding consequences shown on this map primarily relate to flooding from the sea and main rivers taking into account the presence of current flood risk management measures such as flood defences.
2. This update only included new flood risk information from River Welland (Fluvial), River Glen (Fluvial) and Tidal hazard mapping (River Welland, River Nene and the Wash sea defences). No new information from the Internal Drainage Boards and associated systems was used for this update.
3. In addition to the potential flood extents shown on this map, there may be shallow flooding in low-lying rural areas
4. The consequences designated as being a Residual Risk arise from direct overtopping of defences, where this would occur, together with breach failure which is assumed could occur at any point along the defences.
5. Functional Floodplain encompasses areas where water is intended to flow or be stored in times of flood.
6. Land outside South Holland District is not considered.
7. This map shows the extents only of the flooding probability bands relevant to the map Title

**Map Legend**

<b>Peak Depth</b>	
0m - 0.25m	
0.25m - 0.5m	
0.5m - 1m	
1m - 2m	
2m +	
Functional Floodplain	
South Holland District Boundary	

2	Feb 17	Modelling and Mapping Update
1	Dec 16	Modelling and Mapping Update
<b>REV</b>	<b>DATE</b>	<b>REMARKS</b>

This map is reproduced from the Ordnance Survey map with the permission of the Controller of HM Stationery Office, © Crown Copyright. Unauthorised reproduction infringes Crown Copyright and may lead to prosecution or civil proceedings  
Licence No: 100018215, 2009

 ROYAL HASKONINGDHV  
RIGHTWELL HOUSE  
BRETTON  
PETERBOROUGH  
PE3 8DW  
TEL +44 (0)1733 334455  
FAX +44 (0)1733 262243

 SOUTH HOLLAND DISTRICT COUNCIL  
COUNCIL OFFICES  
PRIORY ROAD  
SPALDING  
LINCOLNSHIRE  
PE11 2XE

**UPDATE OF STRATEGIC  
FLOOD RISK ASSESSMENT**  
**Residual Peak Depth  
Sutton - Present Day  
0.1% Event Probability**

**DATE OF ISSUE: Feb 2017**      **REV NO: 2**  
**SCALE: 1 : 15,000 @ A1**      **MAP NO:**