






# South Holland District

Accessible  
Greenspace sites  
over 100 hectares in  
size, with a 5 km  
catchment buffer.

## KEY

### Accessible Greenspace

-  Green Space with Public Access
-  A 5 km catchment surrounding sites 100 hectares or more in size.
-  Borough or District Boundary
-  Boundary of the marine section of the Wash and Fens Green Infrastructure Plan
-  Boundary of the terrestrial section of the Wash and Fens Green Infrastructure Plan
-  Green Space with restricted access, ie schools, golf courses, bowling greens etc or a financial charge

Scale:  
Each Small Grid Square = 1km x 1km

Reproduced by permission of Ordnance Survey on behalf of HMSO. Crown copyright and database right 2009. All rights reserved. Ordnance Survey licence number 100022021 (Natural England).

The Wash and the Fens  
Green Infrastructure Plan 2010

**wash estuary**  
strategy group

