





# South Holland District

## Designated Biodiversity Sites

### KEY

#### All Designated Biodiversity Sites

-  Designated Biodiversity Sites including SSSI, SPA, SAC, Ramsar Sites, National Nature Reserves, Local Nature Reserves, County Wildlife Sites, Wildlife Trust Reserves, RSPB Reserves and Woodland Trust Reserves
-  Borough or District Boundary
-  Boundary of the marine section of the Wash and Fens Green Infrastructure Plan
-  Boundary of the terrestrial section of the Wash and Fens Green Infrastructure Plan

Scale:  
Each Small Grid Square = 1km x 1km

Reproduced by permission of Ordnance Survey on behalf of HMSO. Crown copyright and database right 2009. All rights reserved. Ordnance Survey licence number 100022021 (Natural England).

The Wash and the Fens  
Green Infrastructure Plan 2010

**wash estuary**  
strategy group

