







Borough of Boston

Linear Public Access

KEY

-  Access Allowed on Horse, on Cycle and on Foot
-  Access Allowed on Cycle and on Foot
-  Access Allowed on Foot Only
-  Borough or District Boundary
-  Boundary of the marine section of The Wash and Fens Green Infrastructure Plan
-  Boundary of the terrestrial section of The Wash and Fens Green Infrastructure Plan

Scale:
Each Small Grid Square = 1km x 1km

Reproduced by permission of Ordnance Survey on behalf of HMSO. Crown copyright and database right 2009. All rights reserved. Ordnance Survey licence number 100022021 (Natural England).

The Wash and the Fens
Green Infrastructure Plan 2010

