











South Holland District

Comments from Public Consultation Events

KEY

Community Consultation Features

-  Public Access Feature
-  Wildlife Feature
-  Green Tourism Feature
-  Other Feature
-  Linear Wildlife Feature
-  Linear Green Tourism Feature
-  Linear Public Access Feature
-  District or Borough Boundary
-  Boundary of the marine section of the Wash and Fens Green Infrastructure Plan
-  Boundary of the terrestrial section of the Wash and Fens Green Infrastructure Plan

Scale:
Each Small Grid Square = 1km x 1km

Reproduced by permission of Ordnance Survey on behalf of HMSO. Crown copyright and database right 2009. All rights reserved. Ordnance Survey licence number 100022021 (Natural England).

The Wash and the Fens
Green Infrastructure Plan 2010

