











Boston Borough

Simple Representation of Recorded Habitats

KEY

Simple Representation of Recorded Habitats

-  Riverine and drain Habitats
-  Open Water Habitats
-  Grassland Habitats
-  Grassland Habitats
-  Coastal Habitats
-  Heath Habitats
-  Wooded Habitats
-  Borough of District Boundary
-  Boundary of the marine section of The Wash and Fens Green Infrastructure Plan
-  Boundary of the terrestrial section of The Wash and Fens Green Infrastructure Plan

Scale:
 Each Small Grid Square = 1km x 1km

Reproduced by permission of Ordnance Survey on behalf of HMSO. Crown copyright and database right 2009. All rights reserved. Ordnance Survey licence number 100022021 (Natural England).

The Wash and the Fens Green Infrastructure Plan 2010

