








South Holland District

Wooded Sites Potential Habitat Networks

KEY

Potential Areas for Habitat Creation or Enhancement

-  0.75 km from habitat boundary
-  1.50 km from habitat boundary
-  3.00 km from habitat boundary
-  Wooded Habitat
-  Borough or District Boundary
-  Boundary of the marine section of the Wash and Fens Green Infrastructure Plan
-  Boundary of the terrestrial section of the Wash and Fens Green Infrastructure Plan

Scale:
Each Small Grid Square = 1km x 1km

Reproduced by permission of Ordnance Survey on behalf of HMSO. Crown copyright and database right 2009. All rights reserved. Ordnance Survey licence number 100022021 (Natural England).

The Wash and the Fens
Green Infrastructure Plan 2010

wash estuary
strategy group

